

First Reading: November 24, 2020
Second Reading: December 1, 2020

MR-2020-0117
William Wilson
Beason View Land Company
District 1

ORDINANCE NO. 13626

AN ORDINANCE CLOSING AND ABANDONING TWO
UNNAMED AND UNOPENED STREETS LOCATED WITHIN
1026 BEASON DRIVE, AS DETAILED ON THE ATTACHED
MAP.

SECTION 1. BE IT ORDAINED BY THE CITY COUNCIL OF THE CITY OF
CHATTANOOGA, TENNESSEE, That two unnamed and unopened streets located within 1026
Beason Drive, as detailed on the attached map, be and are hereby closed and abandoned:


Abandonment of two unnamed and unopened streets located within
1026 Beason Drive being part of the property described as Tract 2
in Deed Book 10925, Page 672, ROHC. Tax Map No. 126J-C-001.

SECTION 2. BE IT FURTHER ORDAINED, That this Ordinance shall take effect two
(2) weeks from and after its passage.

Passed on second and final reading: December 1, 2020

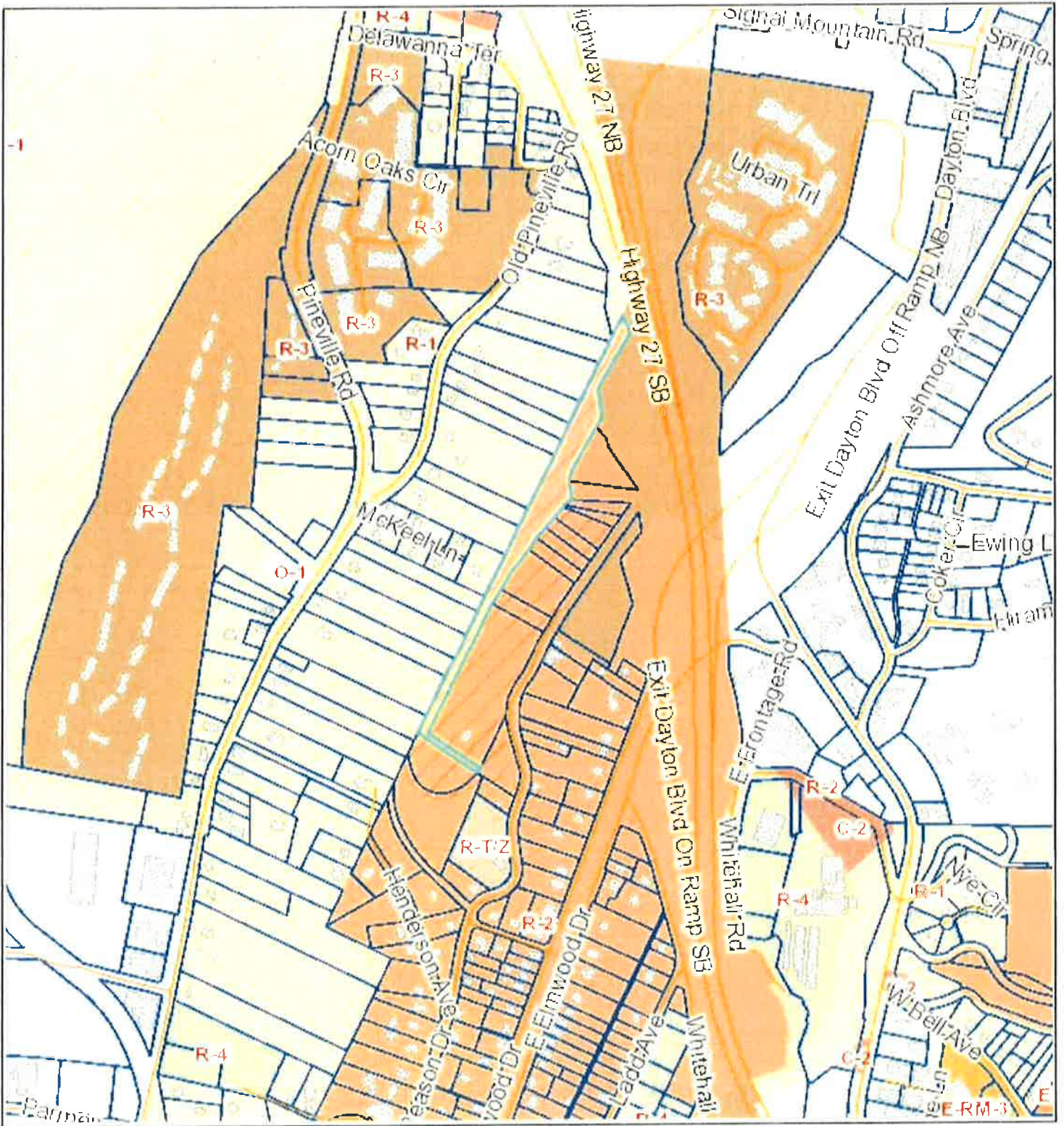

CHAIRPERSON

APPROVED: DISAPPROVED:


MAYOR

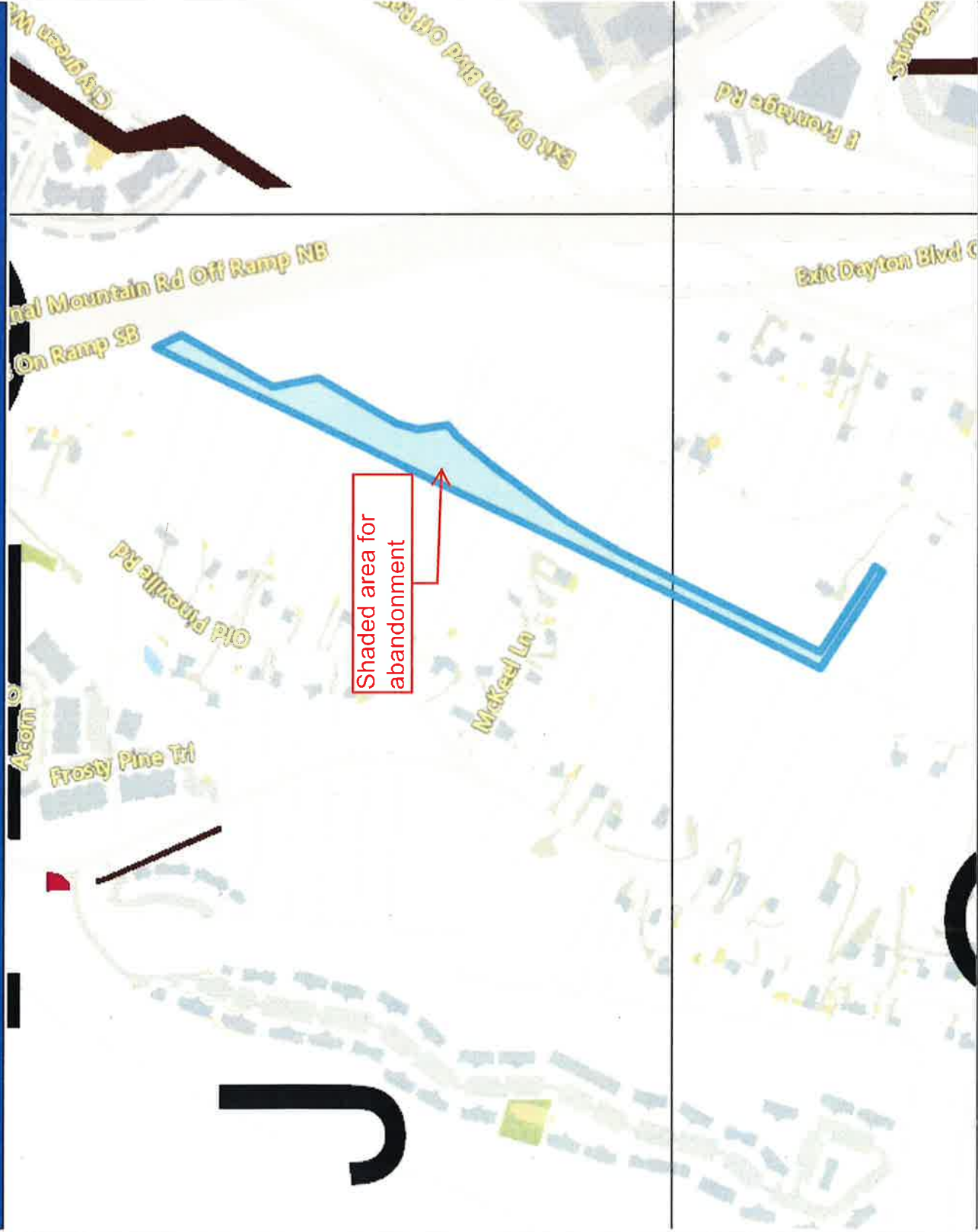
/mem

MR 2020-0117 Abandonment



PLANNING COMMISSION RECOMMENDATION
FOR CASE NO. MR-2020-0117: Approve.

Chattanooga



Shaded area for abandonment



NAD_1983_StatePlane_Tennessee_FIPS_4100_Feet
© Latitude Geographics Group Ltd.

Disclaimer: This map is to be used for reference only, and no other use or reliance on the same is authorized. This map was automatically generated using HCGIS Mapping System. Parcel lines are shown for reference only and are not intended for conveyances, nor is it intended to substitute for a legal survey or property abstract.



- Legend**
- Index400_33
 - Index100
 - Rows_Alleys
 - CLOSED
 - OPEN
 - TEMPUSE
 - UNOPEN
 - Parcels
 - Road Paved Surface
 - County Boundary
 - Recycling Centers
 - Healthcare Facilities
 - Emergency Services Locations
 - FIRE
 - MEDIC
 - POLICE
 - Cemeteries
 - Religious Facilities
 - Schools
 - Building Footprints
 - Miscellaneous Structures
 - Driveways
 - Parking
 - Water Bodies
 - Other Water Bodies
 - Recreational Areas
 - Surrounding Hamilton